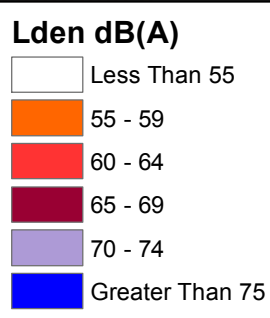
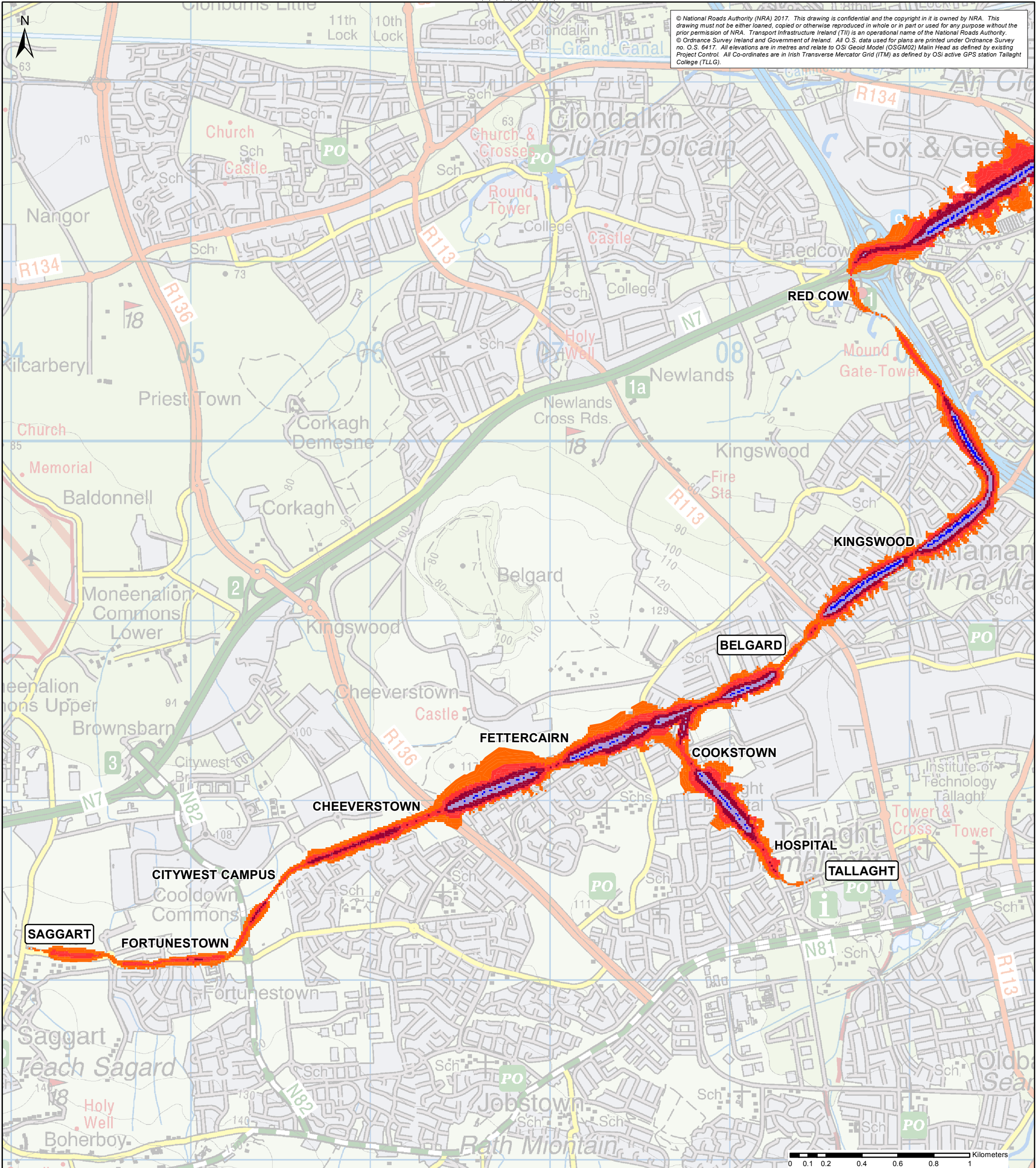



© National Roads Authority (NRA) 2017. This drawing is confidential and the copyright in it is owned by NRA. This drawing must not be either loaned, copied or otherwise reproduced in whole or in part or used for any purpose without the prior permission of NRA. Transport Infrastructure Ireland (TII) is an operational name of the National Roads Authority.
 © Ordnance Survey Ireland and Government of Ireland. All O.S. data used for plans are printed under Ordnance Survey no. O.S. 6417. All elevations are in metres and relate to OS Geoid Model (OSGM02) Mean Head as defined by existing Project Control. All Co-ordinates are in Irish Transverse Mercator Grid (ITM) as defined by OSI active GPS station Tallaght College (TLG).





Ionad Gnó Gheata na Páirce
 Sráid Gheata na Páirce
 Baile Átha Cliath 8, Éire
 Parkgate Business Centre
 Parkgate Street
 Dublin 8, Ireland.
 Phone +353 1 646 3400
 Fax +353 1 646 3401
 www.tii.ie

LUAS

PREPARED: COF	REVIEWED: SB	APPROVED: SB
	CHECKED: SB	DATE: September 2017
		SCALE: 1:20,000 @ A3

LOCATION: Red Cow to Tallaght/Saggart Sheet 5 of 5

TITLE: **Strategic Noise Mapping Round 3 (2017)
 Average 24 Hour Sound Values (Lden)
 from Luas Red Line**

AREA NO. -	PLAN NO. -	SUBJECT: NOISE MAPPING
------------	------------	------------------------