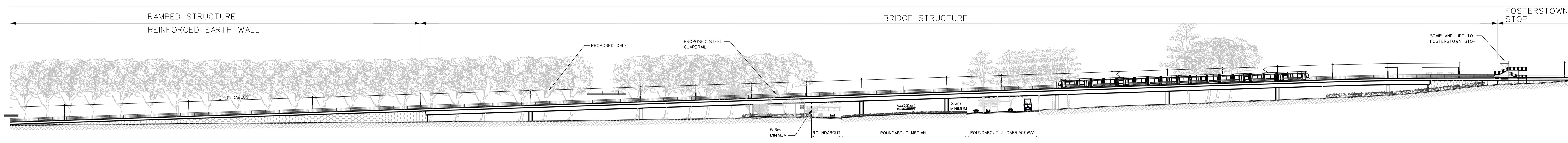



PLAN OF PINNOCK HILL VIADUCT

SCALE: 1:500



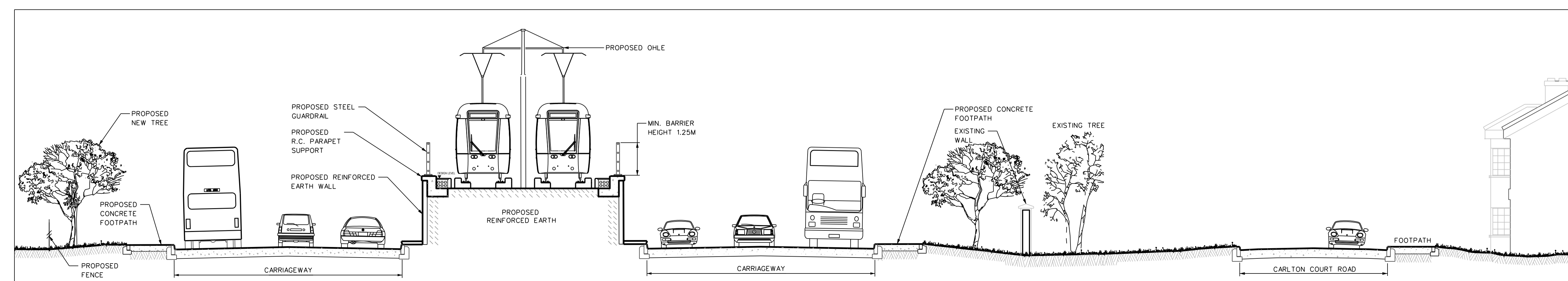
STRAIGHTENED ELEVATION OF PINNOCK HILL VIADUCT A-A

SCALE: 1:500



SECTIONAL ELEVATION C-C

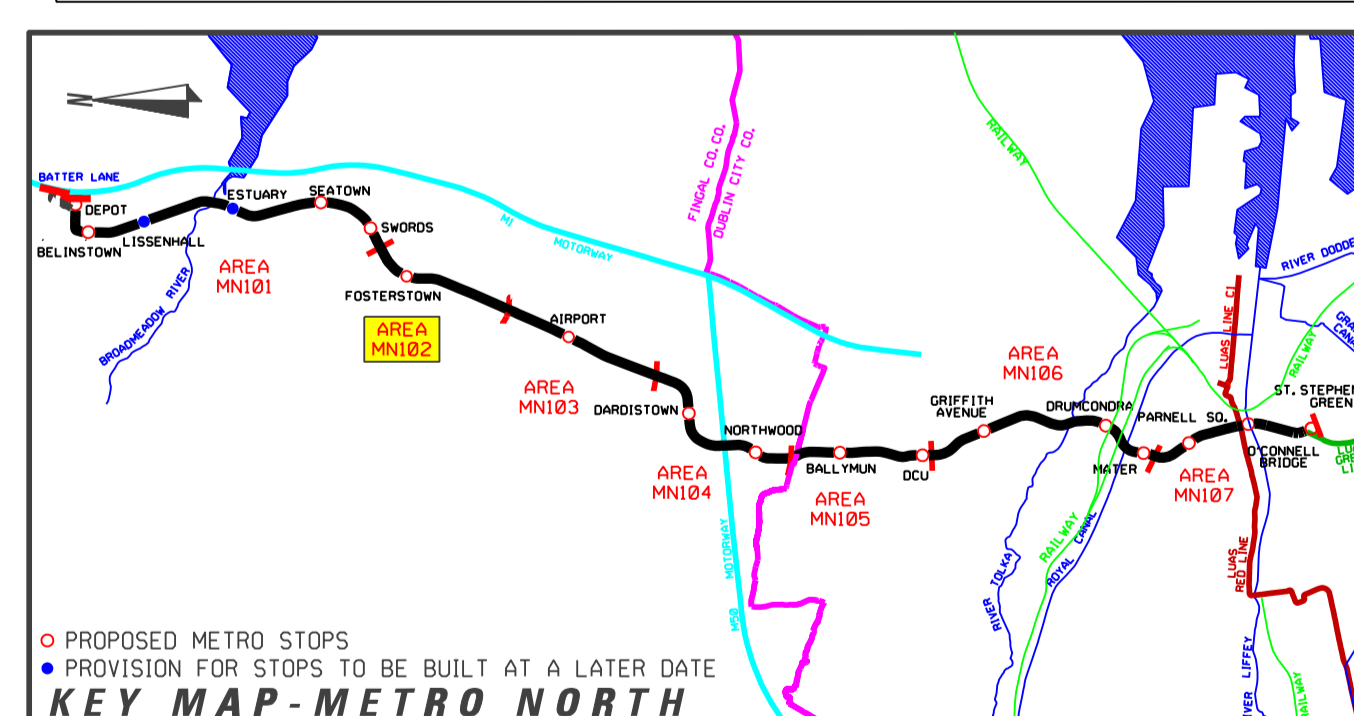
SCALE: 1:100



SECTIONAL ELEVATION B-B

SCALE: 1:100

REFERENCE RELATED DRAWINGS
 FOR 1:500 PLAN DRAWINGS SEE
 RAIL ORDER PLAN No.
 MN-RO 102 O-A & MN-RO 102 A-B
 (L/MN/000/GA/102001/A & L/MN/000/GA/102002/A)



REVISION	DATE	MODIFICATION	STATUS	CHECKED/APPROVED



RPA
Railway Procurement Agency



METRO

TITLE:
RAILWAY WORKS
 LINE MN - STRUCTURES
 PINNOCK HILL VIADUCT

PREPARED: RPA OFFICE
 SCALES: 1:500, 1:100
 DATE: AUGUST 2008

CHECKED: GEOFFREY FEATHERSTONE
 APPROVED: RORY O'DONNOR

AREA NO. **102** PLAN NO. **MN-BR 102 O-B** SUBJECT: **RAIL ORDER**

Copyright Railway Procurement Agency
 This drawing is confidential and the copyright is owned by the RPA. This drawing must not be either issued,
 copied or otherwise reproduced in whole or in part or used for any purpose without the prior permission of the RPA.
 All U.S. data used for plans is generated from U.S. digitalized maps and are printed under Ordnance Survey permit no. 03.8817

INTERNAL DOCUMENT NUMBER	STAGE	LINE	CONTRACT	ELEMENT	DRW. NO.	DRW. REV.
	L	MN	000	BS	102001	A